
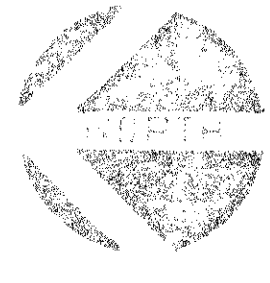


PLAT TWO VICTORIA WOODS

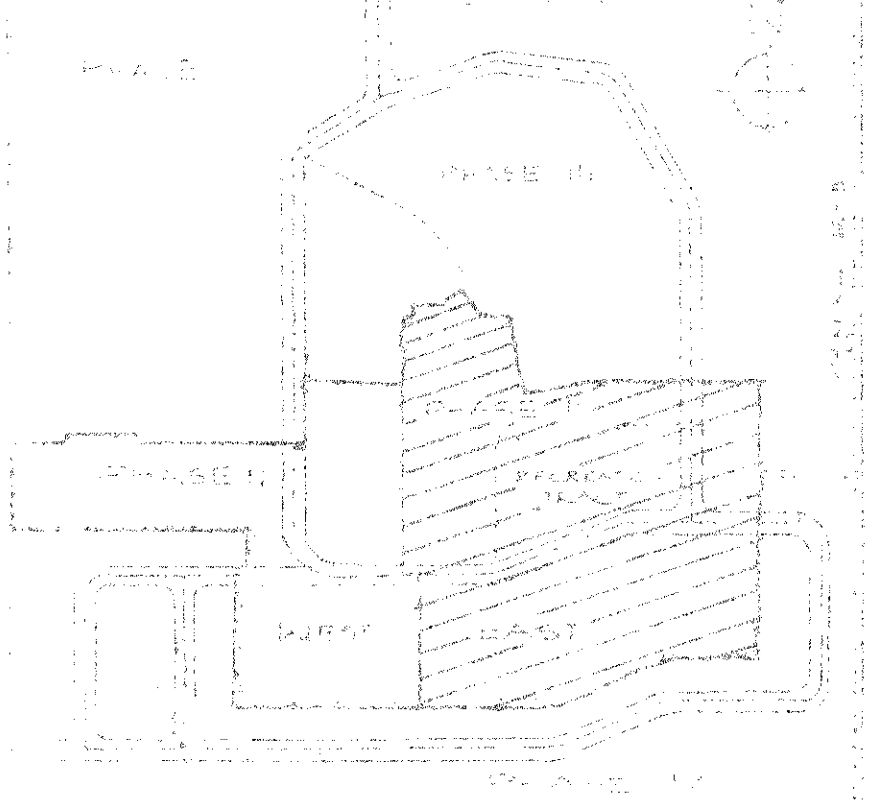
P.U.D. SECTION II, TOWNSHIP 44 SOUTH, RANGE 42 EAST, PALM BEACH COUNTY, FLORIDA, BEING A REPLAT OF TRACTS 1 thru 8, and 21 thru 28, OF MODEL LAND CO SUBDIVISION OF THE WEST 1/2 OF SECTION II, TOWNSHIP 44 SOUTH, RANGE 42 EAST, ACCORDING TO THE PLAT RECORDED IN PLAT BOOK 5, PAGE 76 PUBLIC RECORDS OF PALM BEACH COUNTY, FLORIDA

SHEET 3 OF 3 FEB 1986



(P) = INDICATES PRESERVE AREA

NOTED 8/10/85  
PHASE II  
REVISIONS TO BE MADE  
BY THE SURVEYOR...  
REVISIONS TO BE MADE  
BY THE SURVEYOR...  
REVISIONS TO BE MADE  
BY THE SURVEYOR...  
REVISIONS TO BE MADE  
BY THE SURVEYOR...  
REVISIONS TO BE MADE  
BY THE SURVEYOR...  
REVISIONS TO BE MADE  
BY THE SURVEYOR...  
REVISIONS TO BE MADE  
BY THE SURVEYOR...  
REVISIONS TO BE MADE  
BY THE SURVEYOR...



TRACT 2 MODEL LAND CO. RB. 5, PG. 76

TRACT 3 MODEL LAND CO. RB. 5, PG. 76

40' ROAD R/W MODEL LAND CO. RB. 5, PG. 76

TRACT 24 MODEL LAND CO. RB. 5, PG. 76



Dec 4 Reassign Chapter  
JAMES D. CARLTON, INC.  
REGISTERED ENGINEERS & LAND SURVEYORS  
MILITARY TRAIL  
PALM BEACH, FLORIDA  
0432-002  
VICTORIA WOODS

DRAWING NUMBER

DRAWING NUMBER

DRAWING NUMBER